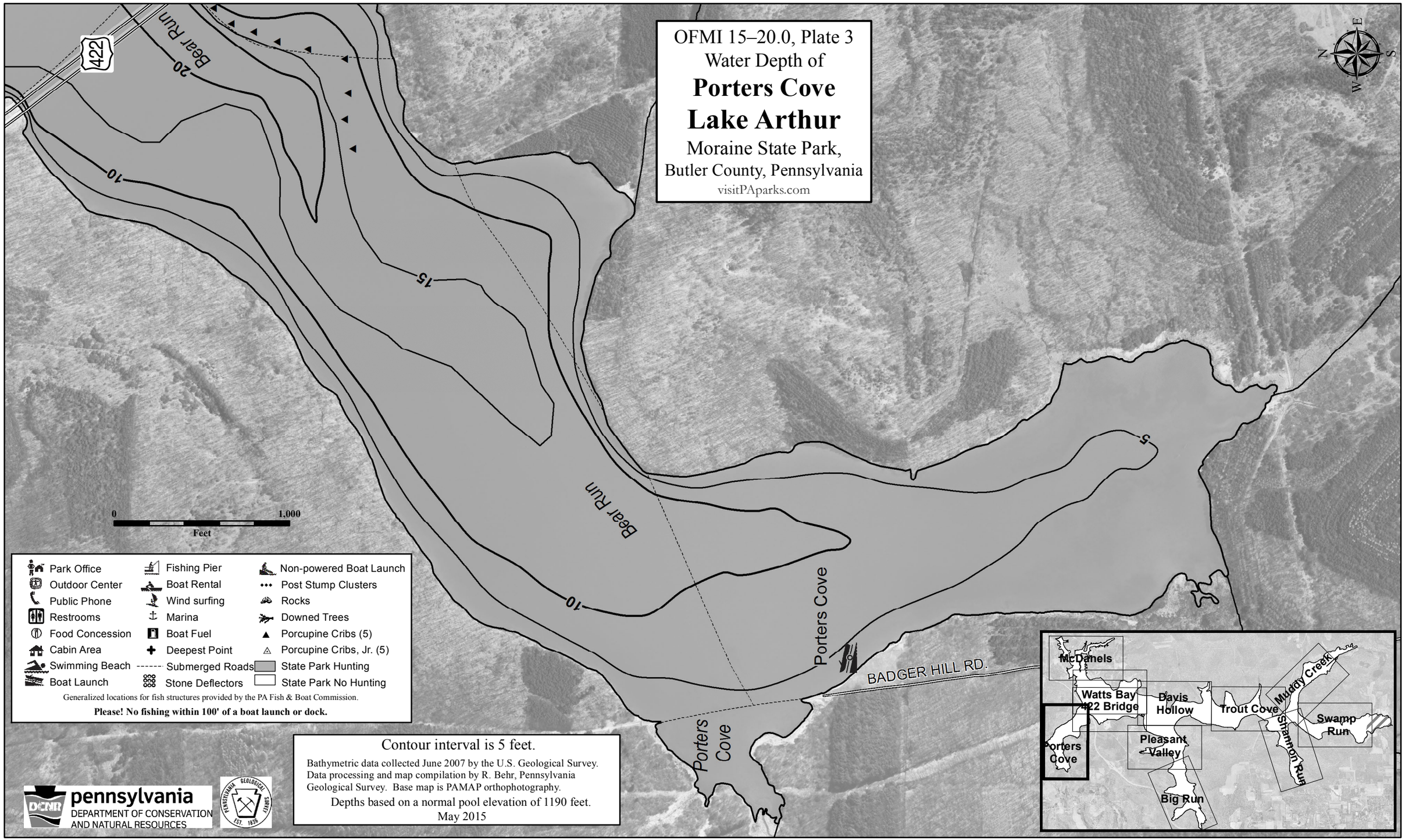
OFMI 15–20.0, Plate 3
Water Depth of
Porters Cove
Lake Arthur
Moraine State Park,
Butler County, Pennsylvania
visitPAparks.com
N
W
E
S
422
Bear Run
20
10
15
10
5
Bear Run
Porters Cove
Porters Cove
BADGER HILL RD.
0
1,000
Feet
Park Office
Outdoor Center
Public Phone
Restrooms
Food Concession
Cabin Area
Swimming Beach
Boat Launch
Fishing Pier
Boat Rental
Wind surfing
Marina
Boat Fuel
Deepest Point
Submerged Roads
Stone Deflectors
Non-powered Boat Launch
Post Stump Clusters
Rocks
Downed Trees
Porcupine Cribs (5)
Porcupine Cribs, Jr. (5)
State Park Hunting
State Park No Hunting
Generalized locations for fish structures provided by the PA Fish & Boat Commission.
Please! No fishing within 100' of a boat launch or dock.
McDanels
Watts Bay
422 Bridge
Davis
Hollow
Trout Cove
Muddy Creek
Swamp
Run
Shannon Run
Pleasant
Valley
Porters
Cove
Big Run
Contour interval is 5 feet.
Bathymetric data collected June 2007 by the U.S. Geological Survey.
Data processing and map compilation by R. Behr, Pennsylvania
Geological Survey. Base map is PAMAP orthophotography.
Depths based on a normal pool elevation of 1190 feet.
May 2015
pennsylvania
DEPARTMENT OF CONSERVATION
AND NATURAL RESOURCES
DCNR
PENNSYLVANIA GEOLOGICAL SURVEY
EST. 1836

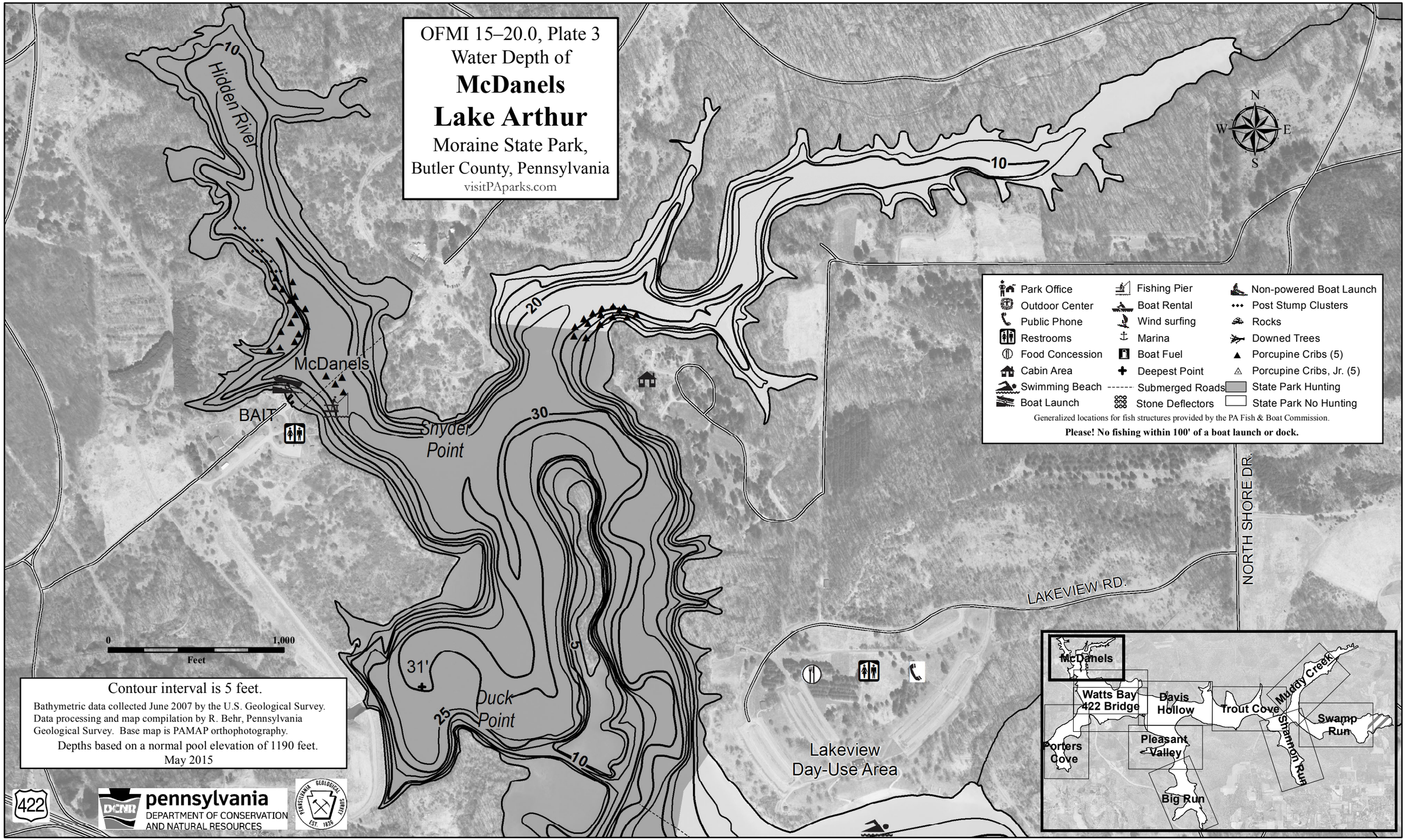
OFMI 15–20.0, Plate 3
Water Depth of
McDanels
Lake Arthur
Moraine State Park,
Butler County, Pennsylvania
visitPAparks.com
Hidden River
McDanels
BAIT
Snyder Point
Duck Point
31'
Lakeview Day-Use Area
LAKEVIEW RD.
NORTH SHORE DR.
10
20
30
25
5
N
W
E
S
Park Office
Outdoor Center
Public Phone
Restrooms
Food Concession
Cabin Area
Swimming Beach
Boat Launch
Fishing Pier
Boat Rental
Wind surfing
Marina
Boat Fuel
Deepest Point
Submerged Roads
Stone Deflectors
Non-powered Boat Launch
Post Stump Clusters
Rocks
Downed Trees
Porcupine Cribs (5)
Porcupine Cribs, Jr. (5)
State Park Hunting
State Park No Hunting
Generalized locations for fish structures provided by the PA Fish & Boat Commission.
Please! No fishing within 100' of a boat launch or dock.
0
1,000
Feet
Contour interval is 5 feet.
Bathymetric data collected June 2007 by the U.S. Geological Survey.
Data processing and map compilation by R. Behr, Pennsylvania Geological Survey. Base map is PAMAP orthophotography.
Depths based on a normal pool elevation of 1190 feet.
May 2015
422
pennsylvania
DEPARTMENT OF CONSERVATION AND NATURAL RESOURCES
McDanels
Watts Bay
422 Bridge
Davis Hollow
Trout Cove
Muddy Creek
Shannon Run
Swamp Run
Pleasant Valley
Porters Cove
Big Run

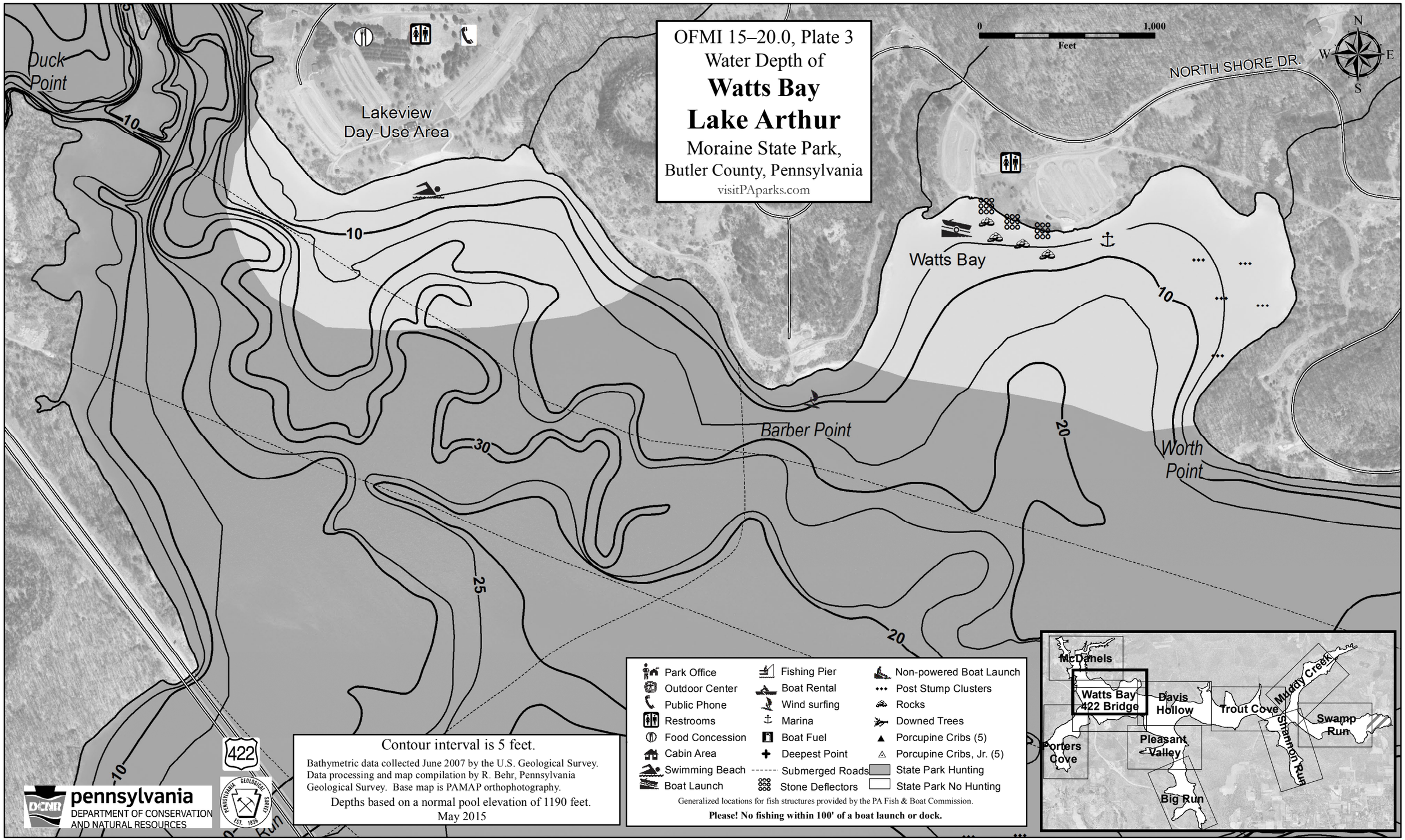
OFMI 15–20.0, Plate 3
Water Depth of
Watts Bay
Lake Arthur
Moraine State Park,
Butler County, Pennsylvania
visitPAparks.com
0
1,000
Feet
N
W
E
S
NORTH SHORE DR.
Duck Point
Lakeview Day Use Area
Watts Bay
Barber Point
Worth Point
10
20
30
25
McDanels
Watts Bay 422 Bridge
Davis Hollow
Trout Cove
Muddy Creek
Shannon Run
Swamp Run
Porters Cove
Pleasant Valley
Big Run
Park Office
Outdoor Center
Public Phone
Restrooms
Food Concession
Cabin Area
Swimming Beach
Boat Launch
Fishing Pier
Boat Rental
Wind surfing
Marina
Boat Fuel
Deepest Point
Submerged Roads
Stone Deflectors
Non-powered Boat Launch
Post Stump Clusters
Rocks
Downed Trees
Porcupine Cribs (5)
Porcupine Cribs, Jr. (5)
State Park Hunting
State Park No Hunting
Generalized locations for fish structures provided by the PA Fish & Boat Commission.
Please! No fishing within 100' of a boat launch or dock.
Contour interval is 5 feet.
Bathymetric data collected June 2007 by the U.S. Geological Survey.
Data processing and map compilation by R. Behr, Pennsylvania Geological Survey. Base map is PAMAP orthophotography.
Depths based on a normal pool elevation of 1190 feet.
May 2015
422
pennsylvania
DEPARTMENT OF CONSERVATION AND NATURAL RESOURCES
DCNR
PENNSYLVANIA GEOLOGICAL SURVEY EST. 1836

OFMI 15–20.0, Plate 3

Water Depth of

422 Bridge

Lake Arthur

Moraine State Park,

Butler County, Pennsylvania

visitPAparks.com

- Park Office
- Outdoor Center
- Public Phone
- Restrooms
- Food Concession
- Cabin Area
- Swimming Beach
- Boat Launch
- Fishing Pier
- Boat Rental
- Wind surfing
- Marina
- Boat Fuel
- Deepest Point
- Submerged Roads
- Stone Deflectors
- Non-powered Boat Launch
- Post Stump Clusters
- Rocks
- Downed Trees
- Porcupine Cribs (5)
- Porcupine Cribs, Jr. (5)
- State Park Hunting
- State Park No Hunting

Generalized locations for fish structures provided by the PA Fish & Boat Commission.

Please! No fishing within 100' of a boat launch or dock.

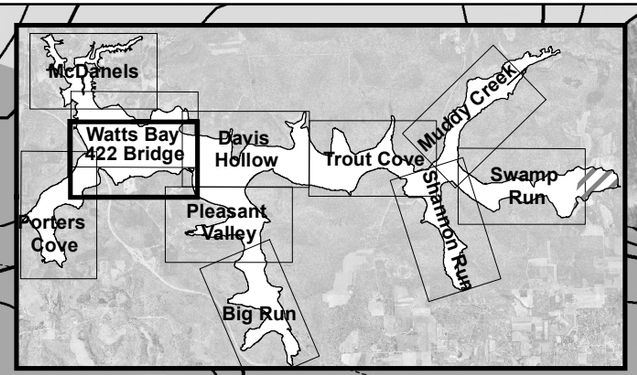

Barber Point

Bear Run

Bear Run

422

BIG RUN RD.

BAIT

0 1,000

Feet

Contour interval is 5 feet.

Bathymetric data collected June 2007 by the U.S. Geological Survey. Data processing and map compilation by R. Behr, Pennsylvania Geological Survey. Base map is PAMAP orthophotography.

Depths based on a normal pool elevation of 1190 feet.

May 2015

pennsylvania

DEPARTMENT OF CONSERVATION AND NATURAL RESOURCES

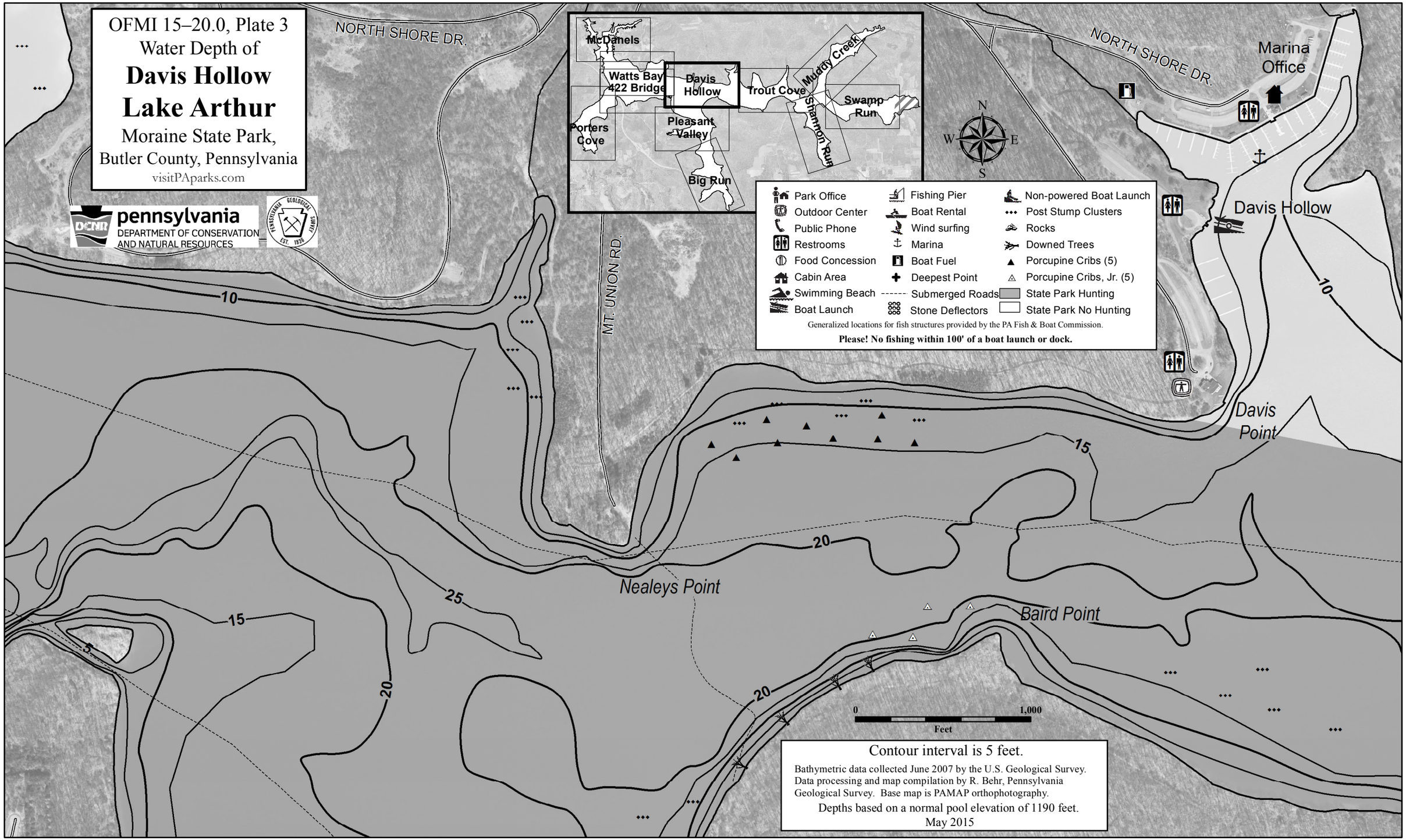
OFMI 15–20.0, Plate 3
Water Depth of
Davis Hollow
Lake Arthur
Moraine State Park,
Butler County, Pennsylvania
visitPAparks.com
pennsylvania
DEPARTMENT OF CONSERVATION AND NATURAL RESOURCES
NORTH SHORE DR.
NORTH SHORE DR.
MT. UNION RD.
McDanels
Watts Bay 422 Bridge
Davis Hollow
Trout Cove
Muddy Creek
Shannon Run
Swamp Run
Porters Cove
Pleasant Valley
Big Run
N
W
E
S
Marina Office
Davis Hollow
Park Office
Outdoor Center
Public Phone
Restrooms
Food Concession
Cabin Area
Swimming Beach
Boat Launch
Fishing Pier
Boat Rental
Wind surfing
Marina
Boat Fuel
Deepest Point
Submerged Roads
Stone Deflectors
Non-powered Boat Launch
Post Stump Clusters
Rocks
Downed Trees
Porcupine Cribs (5)
Porcupine Cribs, Jr. (5)
State Park Hunting
State Park No Hunting
Generalized locations for fish structures provided by the PA Fish & Boat Commission.
Please! No fishing within 100' of a boat launch or dock.
10
15
20
25
5
Davis Point
Nealeys Point
Baird Point
0
1,000
Feet
Contour interval is 5 feet.
Bathymetric data collected June 2007 by the U.S. Geological Survey.
Data processing and map compilation by R. Behr, Pennsylvania Geological Survey. Base map is PAMAP orthophotography.
Depths based on a normal pool elevation of 1190 feet.
May 2015

OFMI 15–20.0, Plate 3
Water Depth of

Pleasant Valley
Lake Arthur

Moraine State Park,
Butler County, Pennsylvania
visitPAparks.com

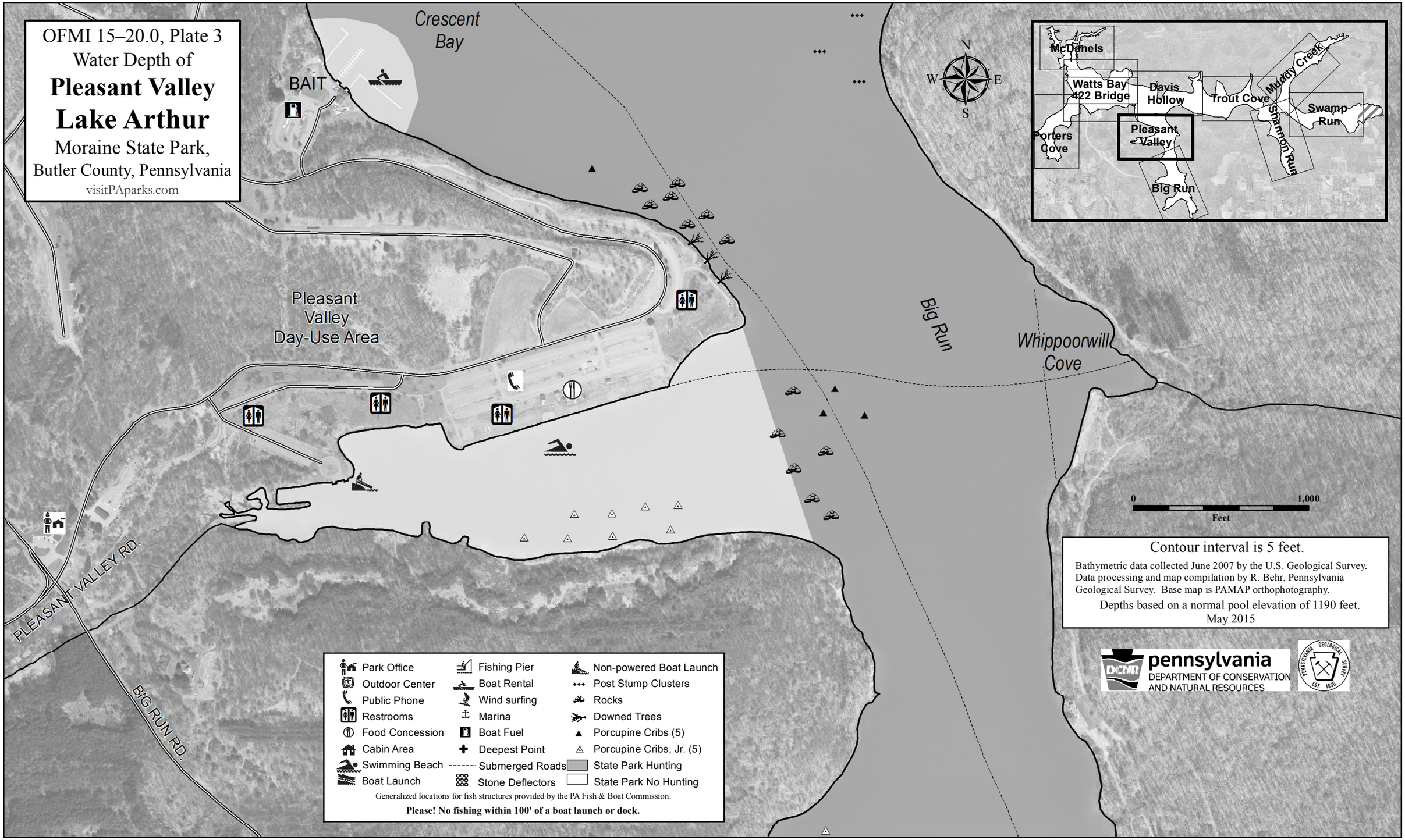

Park Office
Outdoor Center
Public Phone
Restrooms
Food Concession
Cabin Area
Swimming Beach
Boat Launch
Fishing Pier
Boat Rental
Wind surfing
Marina
Boat Fuel
Deepest Point
Submerged Roads
Stone Deflectors
Non-powered Boat Launch
Post Stump Clusters
Rocks
Downed Trees
Porcupine Cribs (5)
Porcupine Cribs, Jr. (5)
State Park Hunting
State Park No Hunting

Generalized locations for fish structures provided by the PA Fish & Boat Commission.

Please! No fishing within 100' of a boat launch or dock.

Contour interval is 5 feet.

Bathymetric data collected June 2007 by the U.S. Geological Survey. Data processing and map compilation by R. Behr, Pennsylvania Geological Survey. Base map is PAMAP orthophotography.

Depths based on a normal pool elevation of 1190 feet.
May 2015

pennsylvania
DEPARTMENT OF CONSERVATION AND NATURAL RESOURCES

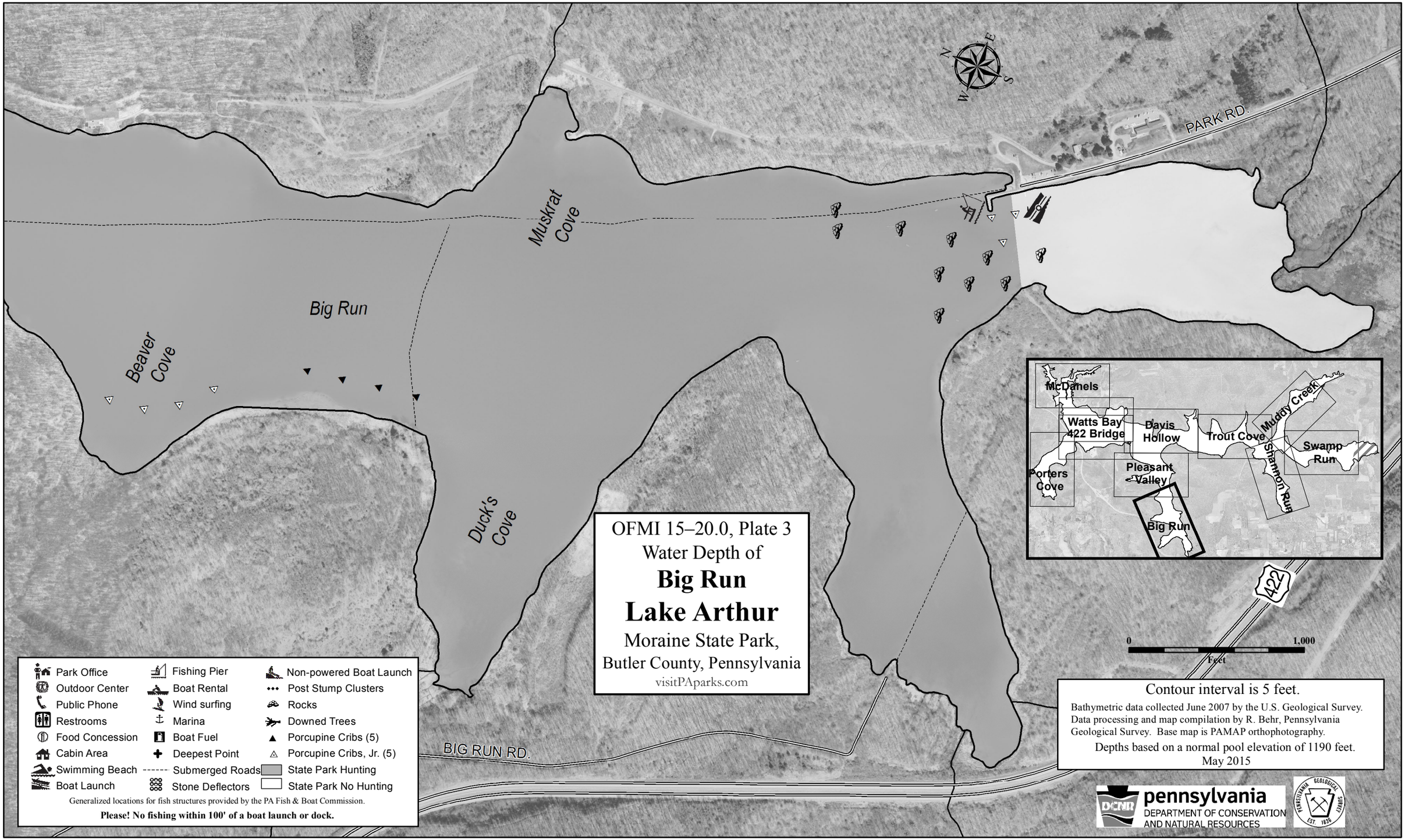
PARK RD.
Muskrat Cove
Big Run
Beaver Cove
Duck's Cove
BIG RUN RD.
McDanels
Watts Bay 422 Bridge
Davis Hollow
Trout Cove
Muddy Creek
Swamp Run
Shannon Run
Porters Cove
Pleasant Valley
Big Run
422
0
1,000
Feet
OFMI 15–20.0, Plate 3
Water Depth of
Big Run
Lake Arthur
Moraine State Park,
Butler County, Pennsylvania
visitPAparks.com
Park Office
Outdoor Center
Public Phone
Restrooms
Food Concession
Cabin Area
Swimming Beach
Boat Launch
Fishing Pier
Boat Rental
Wind surfing
Marina
Boat Fuel
Deepest Point
Submerged Roads
Stone Deflectors
Non-powered Boat Launch
Post Stump Clusters
Rocks
Downed Trees
Porcupine Cribs (5)
Porcupine Cribs, Jr. (5)
State Park Hunting
State Park No Hunting
Generalized locations for fish structures provided by the PA Fish & Boat Commission.
Please! No fishing within 100' of a boat launch or dock.
Contour interval is 5 feet.
Bathymetric data collected June 2007 by the U.S. Geological Survey.
Data processing and map compilation by R. Behr, Pennsylvania Geological Survey. Base map is PAMAP orthophotography.
Depths based on a normal pool elevation of 1190 feet.
May 2015
pennsylvania
DEPARTMENT OF CONSERVATION AND NATURAL RESOURCES

OFMI 15–20.0, Plate 3

Water Depth of

Trout Cove

Lake Arthur

Moraine State Park,

Butler County, Pennsylvania

visitPAparks.com

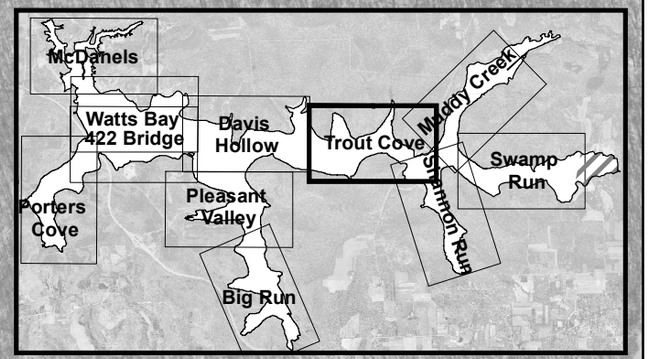

Contour interval is 5 feet.

Bathymetric data collected June 2007 by the U.S. Geological Survey. Data processing and map compilation by R. Behr, Pennsylvania Geological Survey. Base map is PAMAP orthophotography.

Depths based on a normal pool elevation of 1190 feet.

May 2015

Trout Cove

Lost Cove

5 10 15 15 15 20 10

528 528

Park Office	Fishing Pier	Non-powered Boat Launch
Outdoor Center	Boat Rental	Post Stump Clusters
Public Phone	Wind surfing	Rocks
Restrooms	Marina	Downed Trees
Food Concession	Boat Fuel	Porcupine Cribs (5)
Cabin Area	Deepest Point	Porcupine Cribs, Jr. (5)
Swimming Beach	Submerged Roads	State Park Hunting
Boat Launch	Stone Deflectors	State Park No Hunting

Generalized locations for fish structures provided by the PA Fish & Boat Commission.

Please! No fishing within 100' of a boat launch or dock.

pennsylvania
DEPARTMENT OF CONSERVATION AND NATURAL RESOURCES

PENNSYLVANIA GEOLOGICAL SURVEY EST. 1836

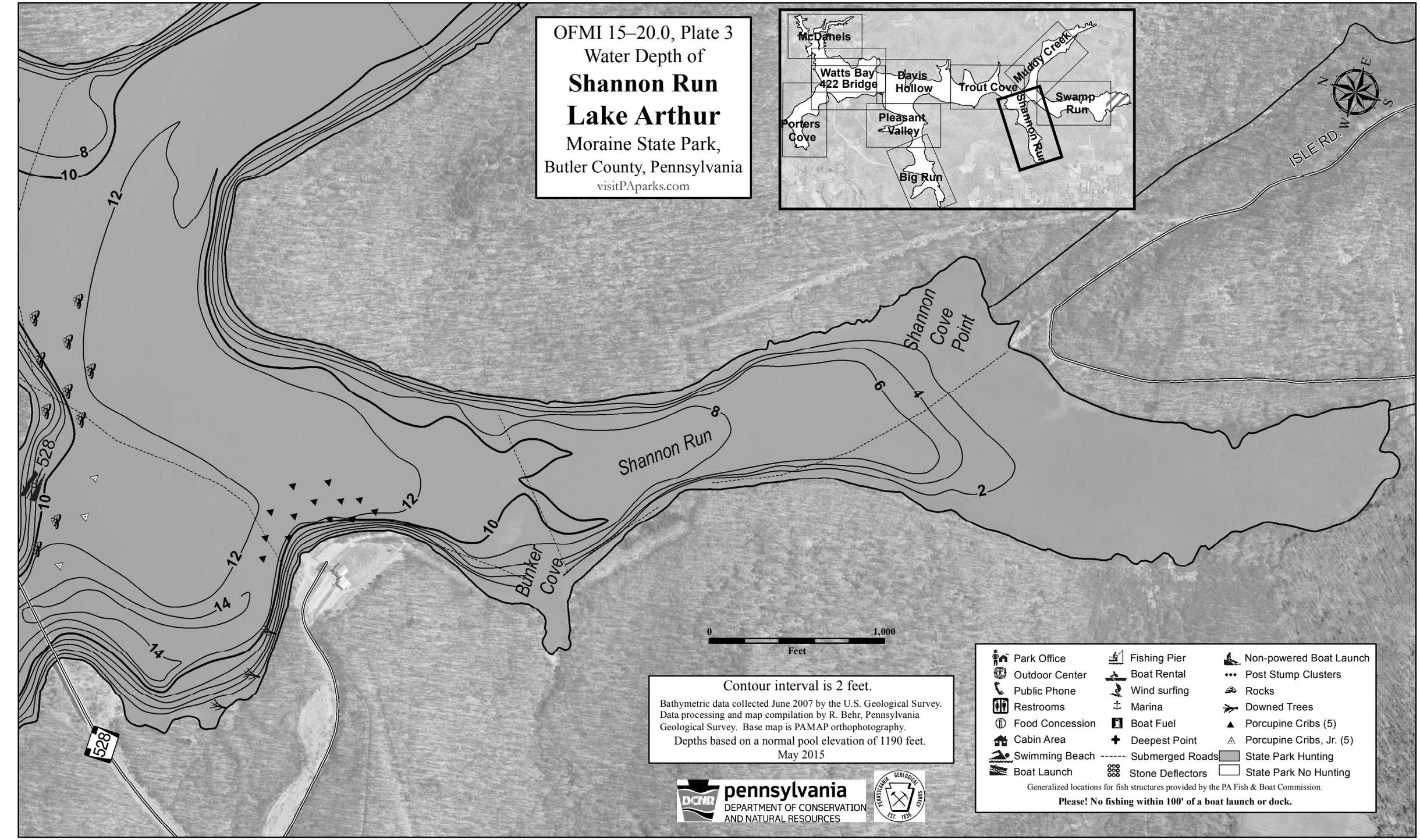
OFMI 15–20.0, Plate 3
Water Depth of
Shannon Run
Lake Arthur
Moraine State Park,
Butler County, Pennsylvania
visitPAparks.com
McDanels
Watts Bay 422 Bridge
Davis Hollow
Trout Cove
Muddy Creek
Swamp Run
Shannon Run
Porters Cove
Pleasant Valley
Big Run
ISLE RD.
Shannon Cove Point
Shannon Run
Bunker Cove
528
0
1,000
Feet
Contour interval is 2 feet.
Bathymetric data collected June 2007 by the U.S. Geological Survey. Data processing and map compilation by R. Behr, Pennsylvania Geological Survey. Base map is PAMAP orthophotography.
Depths based on a normal pool elevation of 1190 feet.
May 2015
pennsylvania
DEPARTMENT OF CONSERVATION AND NATURAL RESOURCES
Park Office
Outdoor Center
Public Phone
Restrooms
Food Concession
Cabin Area
Swimming Beach
Boat Launch
Fishing Pier
Boat Rental
Wind surfing
Marina
Boat Fuel
Deepest Point
Submerged Roads
Stone Deflectors
Non-powered Boat Launch
Post Stump Clusters
Rocks
Downed Trees
Porcupine Cribs (5)
Porcupine Cribs, Jr. (5)
State Park Hunting
State Park No Hunting
Generalized locations for fish structures provided by the PA Fish & Boat Commission.
Please! No fishing within 100' of a boat launch or dock.

OFMI 15–20.0, Plate 3

Water Depth of

Muddy Creek
Lake Arthur

Moraine State Park,

Butler County, Pennsylvania

visitPAparks.com

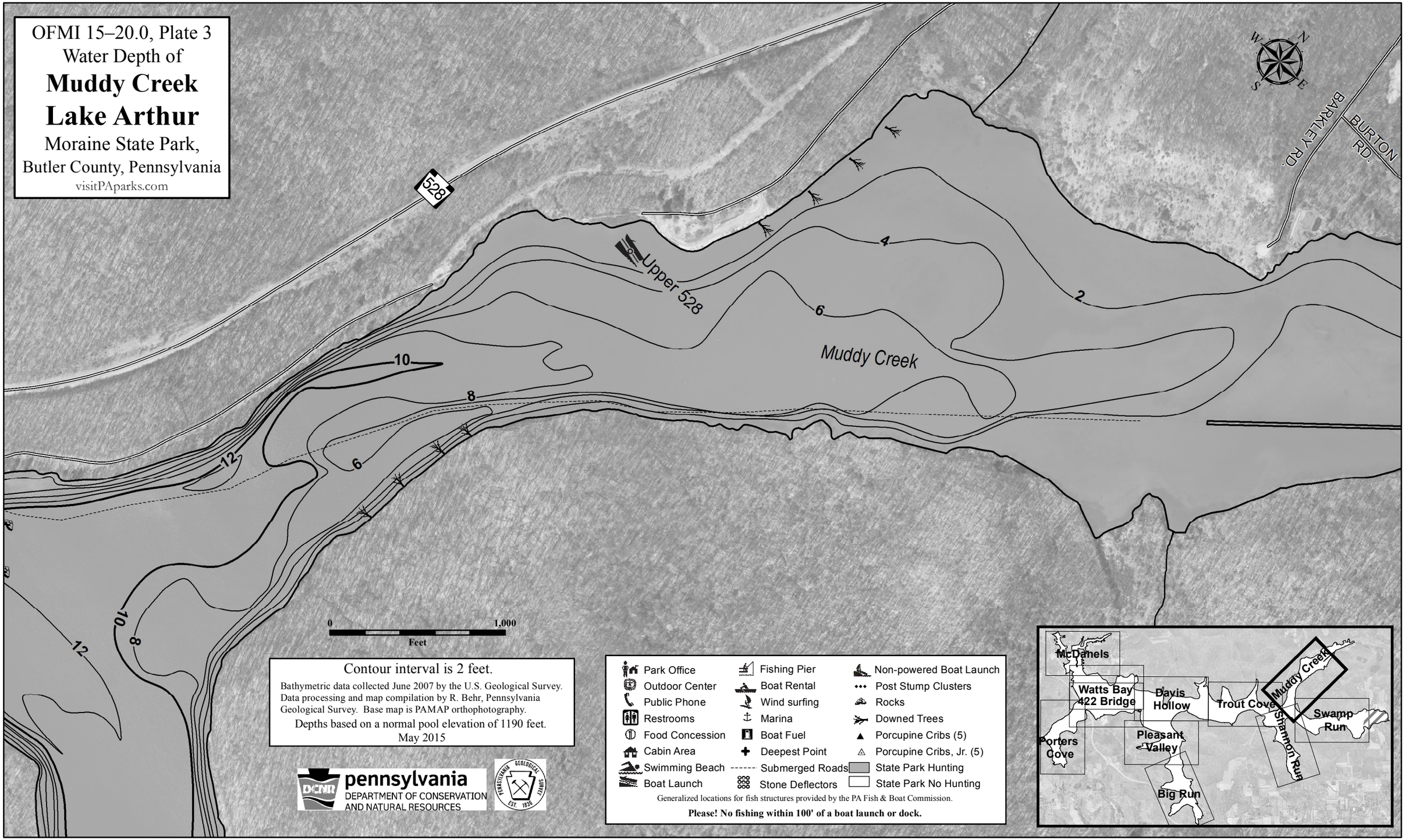

Contour interval is 2 feet.

Bathymetric data collected June 2007 by the U.S. Geological Survey. Data processing and map compilation by R. Behr, Pennsylvania Geological Survey. Base map is PAMAP orthophotography.

Depths based on a normal pool elevation of 1190 feet.

May 2015

pennsylvania
DEPARTMENT OF CONSERVATION AND NATURAL RESOURCES

- Park Office
- Outdoor Center
- Public Phone
- Restrooms
- Food Concession
- Cabin Area
- Swimming Beach
- Boat Launch
- Fishing Pier
- Boat Rental
- Wind surfing
- Marina
- Boat Fuel
- Deepest Point
- Submerged Roads
- Stone Deflectors
- Non-powered Boat Launch
- Post Stump Clusters
- Rocks
- Downed Trees
- Porcupine Cribs (5)
- Porcupine Cribs, Jr. (5)
- State Park Hunting
- State Park No Hunting

Generalized locations for fish structures provided by the PA Fish & Boat Commission.

Please! No fishing within 100' of a boat launch or dock.

OFMI 15–20.0, Plate 3

Water Depth of

Swamp Run

Lake Arthur

Moraine State Park,

Butler County, Pennsylvania

visitPAparks.com

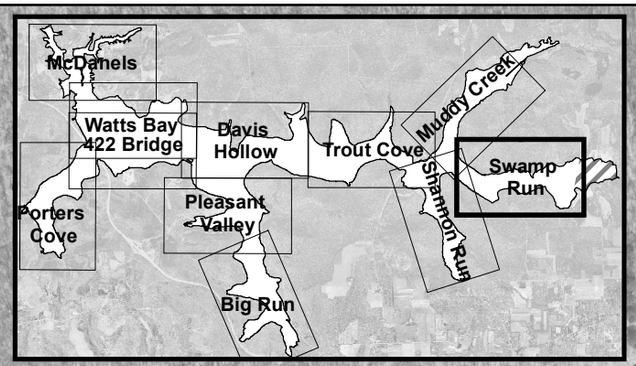

Swamp Run

McCalls Cove

Game Propagation Area Do Not Enter

10

8

6

4

2

0 1,000

Feet

Contour interval is 2 feet.

Bathymetric data collected June 2007 by the U.S. Geological Survey. Data processing and map compilation by R. Behr, Pennsylvania Geological Survey. Base map is PAMAP orthophotography.

Depths based on a normal pool elevation of 1190 feet.

May 2015

pennsylvania
DEPARTMENT OF CONSERVATION
AND NATURAL RESOURCES

Park Office
Outdoor Center
Public Phone
Restrooms
Food Concession
Cabin Area
Swimming Beach
Boat Launch
Fishing Pier
Boat Rental
Wind surfing
Marina
Boat Fuel
Deepest Point
Submerged Roads
Stone Deflectors
Non-powered Boat Launch
Post Stump Clusters
Rocks
Downed Trees
Porcupine Cribs (5)
Porcupine Cribs, Jr. (5)
State Park Hunting
State Park No Hunting

Generalized locations for fish structures provided by the PA Fish & Boat Commission.

Please! No fishing within 100' of a boat launch or dock.